

REGROWTH VEGETATION MAP - Version 2.0

- Vegetation Management Act Essential Regrowth Habitat with example label number
- Great Barrier Reef Wetland Protection Area
- High value regrowth vegetation containing Endangered regional ecosystems
- High value regrowth vegetation containing Of Concern regional ecosystems
- High value regrowth vegetation that is a Least Concern regional ecosystem
- Remnant Vegetation
(Refer to the Vegetation Management Act Regional Ecosystem and Remnant Map also available from the Department of Environment and Resource Management website for further information on these areas)
- Non-remnant
- PMAV Category X area
- Regrowth watercourse (Stream order shown as black number against stream)
- Other watercourse (Stream order shown as black number against stream where available)
- Subject Lot
- Roads
- Cadastral line
Property boundaries shown are provided as a locational aid only.
- Towns

Requested By: SERA.ROHAN@RPSGROUP.COM.AU
Date: 11 Jan 11 Time: 15.01.26


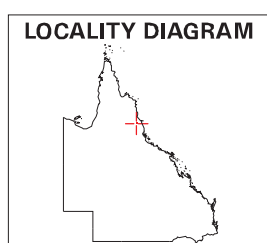
Centered on Lot on Plan:
7 SP235244

Labels for Vegetation Management Act Essential Regrowth Habitat are centred on the subject lot. Labels correlate to the label field in the attached essential regrowth habitat database.

The high value regrowth, regrowth watercourse, other watercourse, Great Barrier Reef wetland protection area and essential regrowth habitat data shown on this map are representations of the preliminary data.

Some watercourse lines are derived from GeoScience Australia 1:250 000 mapping.

For further information go to the website: <http://www.derm.qld.gov.au> or contact Vegetation Management, Department of Environment and Resource Management.



Areas covered by a Property Map of Assessable Vegetation (PMAV) are represented on the map attached as Page 2 to this Regrowth Vegetation Map and provided with it.

145° 25' E

25

30

05

05

17° 10' N

17° 10' S

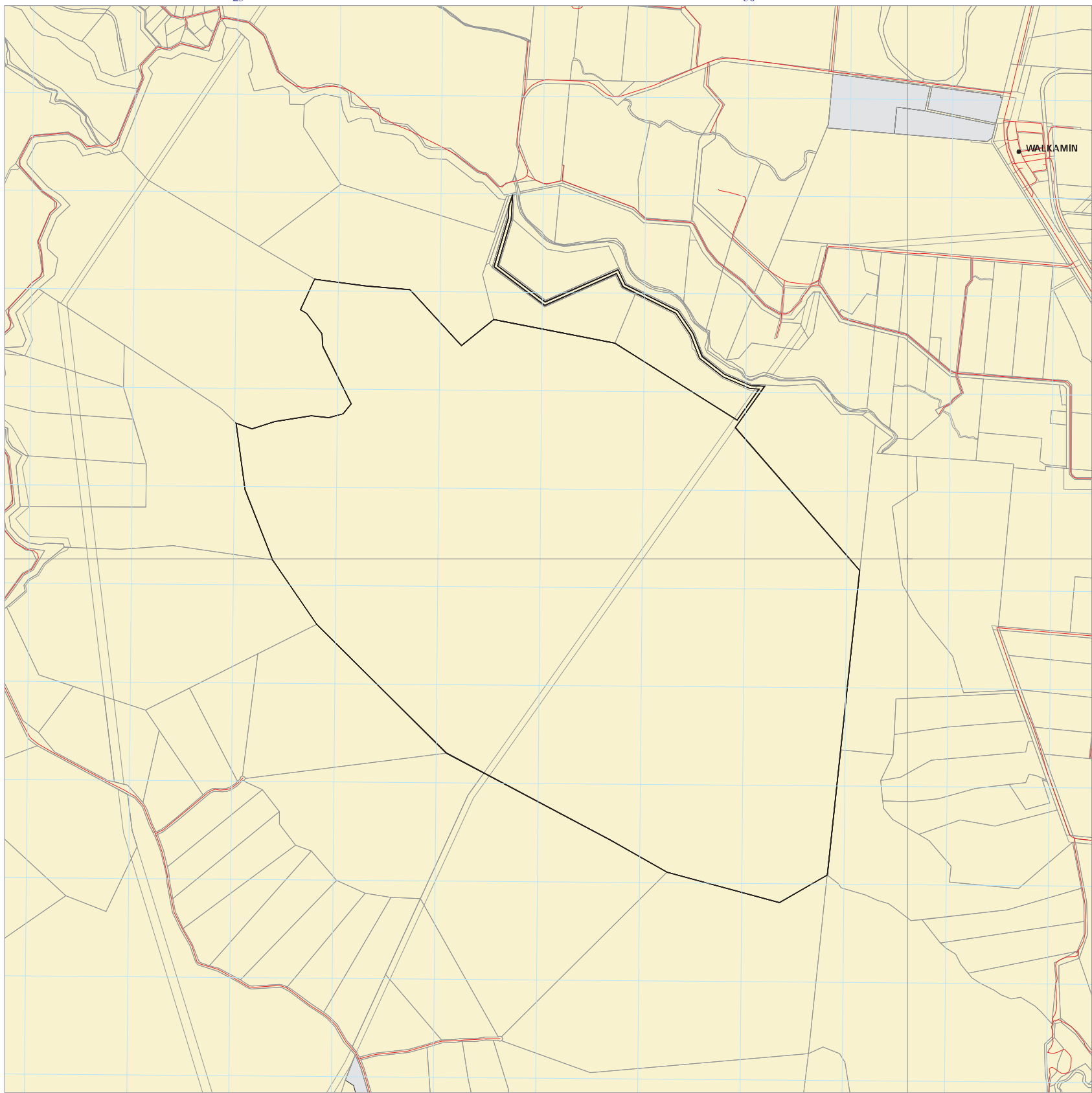
00 00

00

25 25° E

30

145° 25' E



Property Maps of Assessable Vegetation (PMAVs)

Requested By: SERA.ROHAN@RPSGROUP.COM.AU
Date: 11 Jan 11 Time: 15.01.27










Centered on Lot on Plan:
7 SP235244

The PMAV data shown on this map are a representation of the data used to create certified PMAVs. Variations may occur between PMAV boundaries and cadastral boundaries. PMAV data incorporates cadastral boundary data as at the time of certification of the PMAV. The cadastral boundaries shown on this map may have shifted relative to the PMAV boundaries as more accurate cadastral boundary data have become available.

All datasets are updated as they become available to provide the most current information as of the date shown on this map.

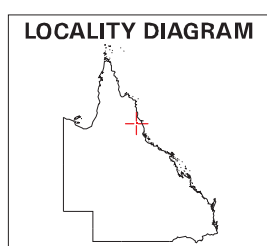
For further information go to the website:
<http://www.derm.qld.gov.au/vegetation/index.html>
or contact Vegetation Management, Department of Environment and Resource Management.

Property Map of Assessable Vegetation Vegetation Category Area

-  Category A area
-  Category B area
-  Category C area
-  Category X area
-  Area that is subject to other PMAVs or, if no PMAV exists, a regional ecosystem map, remnant map or regrowth vegetation map
-  Subject Lot
-  Roads
© MapInfo Australia Pty Ltd 2009
-  Cadastral line
Property boundaries shown are provided as a locational aid only.
-  Towns



Queensland
Government



1000 0 1000 m

Horizontal Datum: Geocentric Datum of Australia 1994 (GDA94)

© The State of Queensland, 2011